Russia: Administrative Divisions
Republic, oblast, or kray boundary
Autonomous okrug (AOk) or autonomous oblast (AO) boundary
National capital
Oblast center
Republic
Oblast
Kray
An oblast is named only when its name differs from that of its administrative center. Moscow and St. Petersburg are federal cities having oblast-level status.
Arctic Ocean
Bering Sea
North Pacific Ocean
Sea of Okhotsk
Sea of Japan
Black Sea
Caspian Sea
Baltic Sea
Barents Sea
Kara Sea
Laptev Sea
East Siberian Sea
Lake Baikal
Aral Sea
Lake Balkhash
Yakutia [Sakha]
Krasnoyarsk
Khabarovsk
Moscow
St. Petersburg
Murmansk
Arkhangel'sk
Komi
Taymyria (AOk)
Evenkia (AOk)
Yamalia (AOk)
Khantia-Mansia (AOk)
Chukotka (AOk)
Koryakia (AOk)
Kamchatka
Magadan
Sakhalin
Amur
Primorskiy [Maritime]
Yuzhno-Sakhalinsk
Irkutsk
Buryatia
Chita
Tuva
Altay
Tomsk
Novosibirsk
Kemerovo
Omsk
Tyumen
Yekaterinburg
Perm'
Kirov
Nizhniy Novgorod
Kazan'
Samara
Saratov
Volgograd
Rostov
Astrakhan'
Volgograd
Voronezh
Belgorod
Kaliningrad
Smolensk
Tver'
Vologda
Pskov
Novgorod
Karelia
Kostroma
Ivanovo
Vladimir
Yaroslavl'
Kaluga
Bryansk
Tula
Orel
Kursk
Lipetsk
Tambov
Penza
Ul'yanovsk
Chelyabinsk
Bashkortostan
Kurgan
Orenburg
Kalmykia
Dagestan
Khakassia
Gorno-Altay
Ust'-Orda (AOk)
Aga (Aginskiy Buryat AOk)
Birobijan (Yevrey AO)
Blagoveshchensk
Nenetsia (AOk)
Permyakia (AOk)
Sverdlovsk
Tatarstan
Bashkortostan
Leningrad
Pskov
Novgorod
Vologda
Murmansk
Arkhangel'sk
Komi
Yakutia [Sakha]
Krasnoyarsk
Khabarovsk
Magadan
Kamchatka
Chukotka
Koryakia
Sakhalin
Amur
Primorskiy [Maritime]
Irkutsk
Buryatia
Chita
Tuva
Altay
Tomsk
Novosibirsk
Kemerovo
Omsk
Tyumen
Yekaterinburg
Perm'
Kirov
Nizhniy Novgorod
Kazan'
Samara
Saratov
Volgograd
Rostov
Astrakhan'
Volgograd
Voronezh
Belgorod
Kaliningrad
Smolensk
Tver'
Vologda
Pskov
Novgorod
Karelia
Kostroma
Ivanovo
Vladimir
Yaroslavl'
Kaluga
Bryansk
Tula
Orel
Kursk
Lipetsk
Tambov
Penza
Ul'yanovsk
Chelyabinsk
Bashkortostan
Kurgan
Orenburg
Kalmykia
Dagestan
Khakassia
Gorno-Altay
Ust'-Orda (AOk)
Aga (Aginskiy Buryat AOk)
Birobijan (Yevrey AO)
Blagoveshchensk
Nenetsia (AOk)
Permyakia (AOk)
Sverdlovsk
Tatarstan
Bashkortostan
Leningrad
Pskov
Novgorod
Arctic Ocean
Bering Sea
North Pacific Ocean
Sea of Okhotsk
Sea of Japan
Black Sea
Caspian Sea
Baltic Sea
Barents Sea
Kara Sea
Laptev Sea
East Siberian Sea
Lake Baikal
Aral Sea
Lake Balkhash
SVALBARD (NORWAY)
FRANZ JOSEF LAND
SEVERNAYA ZEMLYA
NOVAYA ZEMLYA
NEW SIBERIAN ISLANDS
Wrangel Island
KURIL ISLANDS
U.S.
U.S.
DENMARK
SWEDEN
FINLAND
GERMANY
POLAND
CZ. REP.
SLOV.
HUNG.
ROMANIA
MOLDOVA
UKRAINE
BELARUS
RUS.
LAT.
LITH.
EST.
TURKEY
GEORGIA
ARMENIA
AZERBAIJAN
SYRIA
IRAQ
IRAN
KUWAIT
KAZAKHSTAN
UZBEKISTAN
TURKMENISTAN
KYRGYZSTAN
TAJIKISTAN
AFGHANISTAN
PAK.
CHINA
MONGOLIA
CHINA
NORTH KOREA
SOUTH KOREA
JAPAN
1 Krasnodar
2 Stavropol'
3 Adygea
4 Karachay-Cherkessia
5 Kabardino-Balkaria
6 North Ossetia
7 Ingushetia[a]
8 Chechenia[a]
9 Mordovia
10 Chuvashia
11 Mari El
12 Udmurtia
[a] Boundary between Chechenia and Ingushetia has not been established.
[b] Chukotka may be independent of Magadan Oblast.
occupied by Soviet Union in 1945, administered by Russia, claimed by Japan
KURIL ISLANDS
0 750 Kilometers
0 750 Miles
Names of administrative divisions are not authoritative. Boundary representation is not necessarily authoritative.
Base 802336 (R00183) 8-94

1. kép

2. kép

3. kép

4. kép

5. kép

6. kép



7. kép

8. kép

9. kép



10. kép

11. kép

12. kép

13. kép

14. kép

15. kép

16. kép



17. kép



18. kép

19. kép

20. kép

21. kép

22. kép

23. kép

24. kép

25. kép

26. kép

27. kép

28. kép

29. kép

30. kép

31. kép

32. kép

33. kép

34. kép

35. kép

36. kép



37. kép

38. kép

39. kép